
SUPPLEMENTAL LABELING

Syngenta Crop Protection, LLC
P. O. Box 18300
Greensboro, North Carolina 27419-8300
SCP 1101A-S2 0316

| | | |
|--------------|-----------|------------------|
| GROUP | 14 | HERBICIDE |
|--------------|-----------|------------------|

Flexstar®

Herbicide

This supplemental label expires on 05/15/2019 and must not be used or distributed after this date.

Active Ingredient:

Sodium salt of fomesafen

5-[2-chloro-4-(trifluoromethyl)phenoxy]-N-(methylsulfonyl)-2-nitrobenzamide.....22.1%*

Other Ingredients: 77.9%

Total: 100.0%

Flexstar is formulated as a soluble liquid.

*Flexstar is equivalent to 21.0% fomesafen or 1.88 lb fomesafen active ingredient per gal.

KEEP OUT OF REACH OF CHILDREN.

WARNING/AVISO

Si usted no entiende la etiqueta, busque a alguien para que se la explique a usted en detalle. (If you do not understand the label, find someone to explain it to you in detail.)

EPA Reg. No. 100-1101

All applicable directions, restrictions and precautions on the EPA registered label are to be followed. Before using Flexstar as permitted according to this supplemental label, read and follow all applicable directions, restrictions, and precautions on the EPA registered label on or attached to the pesticide product container. This Supplemental Labeling contains revised use instructions and or restrictions that may be different from those that appear on the container label. This Supplemental Labeling must be in the possession of the user at the time of pesticide application. It is a violation of Federal law to use this product in a manner inconsistent with its labeling.

syngenta

DIRECTIONS FOR USE

Ground Application

Use sufficient spray volume and pressure to ensure complete coverage of the target. A minimum spray volume of 15 gal/A is recommended. On large weeds and/or dense foliage use a minimum of 20 gal/A, to ensure thorough coverage of weed foliage.

The use of standard flat fan nozzles will result in the most effective post-emergence application of Flexstar. Use nozzles that are set up to deliver a medium quality spray, according to the ASABE S-572.1 standard.

For tank-mixes containing Flexstar and either dicamba or 2,4-D, nozzles that are set up to deliver coarse, very coarse, extremely coarse or ultra-coarse sprays may be used. The required spray quality should be determined by reference to the instructions given on the label of the dicamba- or 2,4-D-containing tank-mix partner, for these tank-mixes. For all other tank-mixes containing Flexstar, use nozzles that deliver a medium quality spray.

RESTRICTIONS

- A maximum of 1.6 pt of Flexstar (**or a maximum of 0.375 lb ai/A of fomesafen from any product containing fomesafen**) may be applied per acre per year in Region 1 (see Regional Use Map).
- A maximum of 1.6 pt of Flexstar (**or a maximum of 0.375 lb ai/A of fomesafen from any product containing fomesafen**) may be applied per acre in alternate years in Region 2 (see Regional Use Map).
- A maximum of 1.3 pt of Flexstar (**or a maximum of 0.313 lb ai/A of fomesafen from any product containing fomesafen**) may be applied per acre in alternate years in Region 3 (see Regional Use Map).
- A maximum of 1 pt of Flexstar (**or a maximum of 0.25 lb ai/A of fomesafen from any product containing fomesafen**) may be applied per acre in alternate years in Region 4 (see Regional Use Map).
- A maximum of 1 pt of Flexstar (**or a maximum of 0.25 lb ai/A of fomesafen from any product containing fomesafen**) may be applied per acre in ALTERNATE years in Region 4a (see Regional Use Map). Apply only to soybeans in Region 4a. Do not make a Flexstar application later than June 20th. Cumulative rainfall plus overhead irrigation must total 15 inches from the period of Flexstar application to soybean crop maturity to allow planting of rotational crops listed in this label (refer to Rotational Crop Restrictions section). If the soybean crop is lost or the required cumulative rainfall plus irrigation is not received as outlined above, plant only soybeans the following growing season.
- A maximum of 0.75 pt of Flexstar (**or a maximum of 0.1875 lb ai/A of fomesafen from any product containing fomesafen**) may be applied per acre in alternate years in Region 5 (see Regional Use Map).
- Do not graze treated areas or harvest for forage or hay.
- Do not apply within 45 days of soybean harvest.

ROTATIONAL CROP RESTRICTIONS

The following rotational crops may be planted after applying Flexstar at recommended rates:

| Rotational Crops | Planting Time From Last Flexstar Application |
|---|---|
| Bean, Dry Bean, Snap Cotton Potato Soybean Soybean, Succulent (edamame) | 0 months |
| Bean, Lima Pea, Succulent Peanut Small Grains such as Wheat, Barley, Rye | 4 months |
| Corn, Field Corn, Seed Corn, Sweet ⁵ Pepper (transplanted) ¹ Popcorn ⁴ Pumpkin ² Rice Tomato (transplanted) ¹ Watermelon ² | 10 months |
| Bean, Succulent (other than edamame, snap bean and lima bean) Cantaloupe ² Cucumber ² Edible-podded beans and peas not otherwise specified in this table Eggplant Pea, Dry Pepper, (direct-seeded) Squash ² Sweet Potato Tomato (direct-seeded) | 12 months |
| Sorghum ³ | 18 months |
| All other crops not listed above | 18 months |

¹ 4 months in Region 1

² 8 months in Region 1

³ 10 months in Region 1

⁴ 12 months in the states of Ohio, Kentucky, Illinois, Indiana, Iowa, and Regions 4 and 4a when applied at rates of 1 pint per acre or more

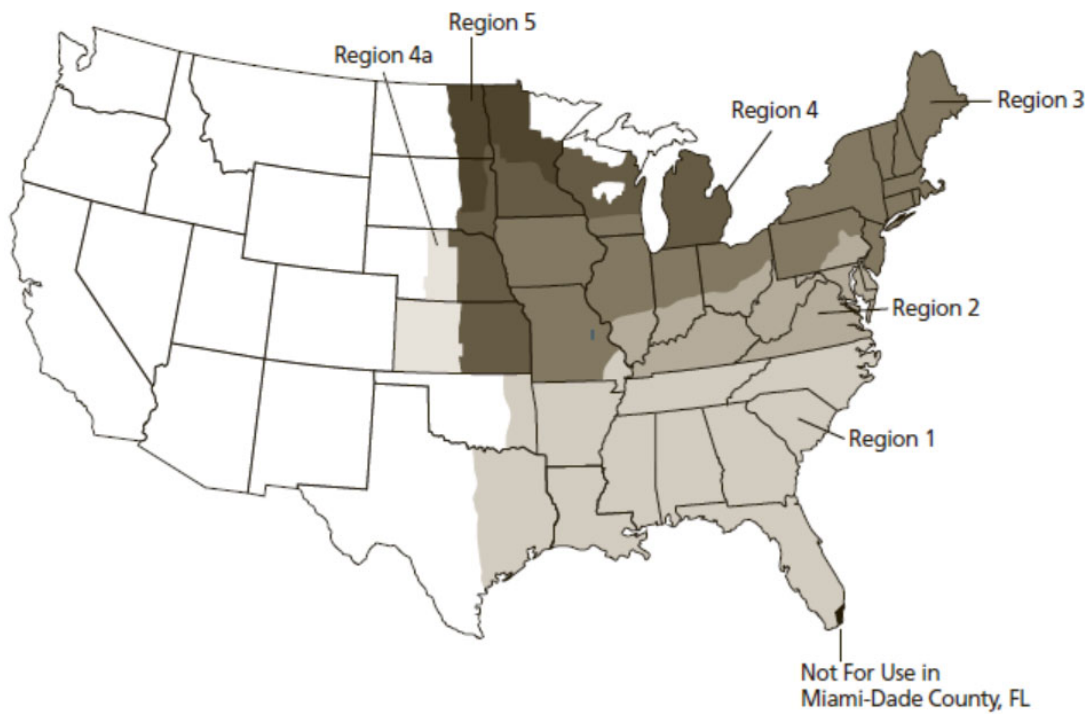
⁵ 18 months in the states of Connecticut, Maine, Massachusetts, New Hampshire, New York, Rhode Island, Vermont and Region 5

Restriction: Do not graze rotated small grain crops for harvest forage or straw for livestock.

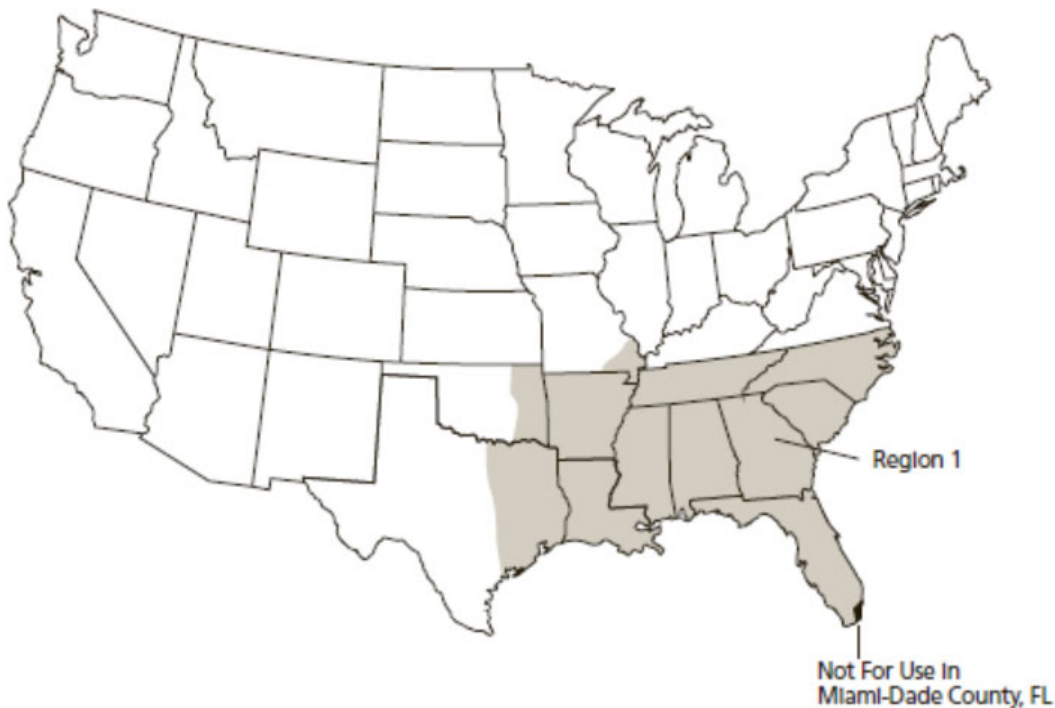
FLEXSTAR - USE RATES AND WEEDS CONTROLLED

**REFER TO MAP FOR DEFINITION OF SPECIFIED
GEOGRAPHIC REGIONS**

FLEXSTAR REGIONAL USE MAP



REGION 1
(Maximum Rate 1.6 pt/A per year)



| Includes the following states or portion of states where Flexstar may be applied: | | |
|---|----------------|---|
| Region 1 | Alabama | All areas. |
| | Arkansas | All areas. |
| | Florida | All areas except for Miami-Dade County. |
| | Georgia | All areas. |
| | Louisiana | All areas. |
| | Mississippi | All areas. |
| | Missouri | Counties of Bollinger, Butler, Cape Girardeau, Dunklin, Madison, Mississippi, New Madrid, Pemiscot, Perry, Ripley, Scott, Stoddard and Wayne. |
| | North Carolina | All areas. |
| | Oklahoma | All areas East of U.S. Highway 75 and East of Indian Nation Parkway. |
| | South Carolina | All areas. |
| | Tennessee | All areas. |
| | Texas | All areas East of U.S. Highway 77 to State Road 239, including all of Calhoun County. |

REGION 2
(Maximum Rate 1.6 pt/A, alternate years)



| Includes the following states or portion of states where Flexstar may be applied: | | |
|---|---------------|---|
| Region 2 | Delaware | All areas. |
| | Illinois | All areas South of Interstate 70. |
| | Indiana | All areas South of Interstate 70. |
| | Kentucky | All areas. |
| | Maryland | All areas. |
| | Ohio | All areas South of Interstate 70. |
| | Pennsylvania | All areas South of Interstate 80 to the intersection of U.S. Highway 15 and East of U.S. Highway 15 and U.S. Highway 522. |
| | Virginia | All areas. |
| | West Virginia | All areas. |

REGION 3
(Maximum Rate 1.3 pt/A, alternate years)



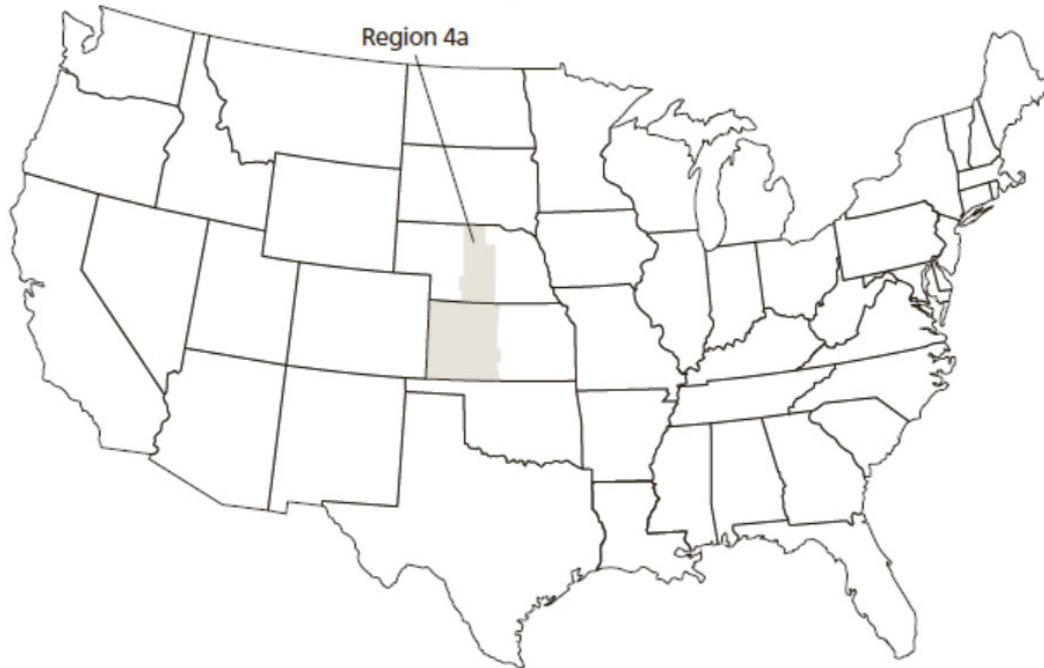
| Includes the following states or portion of states where Flexstar may be applied: | | |
|---|---------------|--|
| Region 3 | Connecticut | All areas. |
| | Illinois | All areas North of Interstate 70. |
| | Indiana | All areas North of Interstate 70. |
| | Iowa | All areas. |
| | Maine | All areas. |
| | Massachusetts | All areas. |
| | Missouri | All counties except for those listed in Region 1. |
| | Ohio | All areas North of Interstate 70. |
| | New Hampshire | All areas. |
| | New Jersey | All areas. |
| | New York | All areas. |
| | Pennsylvania | All areas except those listed in Region 2. |
| | Rhode Island | All areas. |
| | Vermont | All areas. |
| | Wisconsin | All areas South of U.S. Highway 18 between Prairie Du Chien and Madison, and South of Interstate 94 between Madison and Milwaukee. |

REGION 4
(Maximum Rate 1 pt/A, alternate years)



| Includes the following states or portion of states where Flexstar may be applied: | | |
|---|--------------|---|
| Region 4 | Kansas | All counties east of or intersected by U.S. Highway 281. |
| | Michigan | Southern Peninsula. |
| | Minnesota | All areas south of Interstate 94. |
| | Nebraska | All counties east of or intersected by U.S. Highway 281. |
| | North Dakota | All areas east of Interstate 29 from Fargo south to the South Dakota state line. |
| | South Dakota | All areas east of Interstate 29 from the North Dakota state line to Watertown, all areas east of Highway 81 from Watertown to Madison and all areas east and south of State Road 34 and U.S. Highway 281 to the Nebraska state line. |
| | Wisconsin | All areas south of Interstate 94 (except those in Region 3) from Minnesota state line to Eau Claire and south of U.S. Highway 29 from Eau Claire to Green Bay plus Barron, Burnett, Chippewa, Clark, Door, Dunn, Eau Claire, Langlade, Lincoln, Kewaunee, Marathon, Marinette, Menominee, Oconto, Polk, Price, Rusk, Sawyer, Shawano, St. Croix, Taylor, and Washburn counties. The following counties are excluded: Adams, Marquette, Portage, Waupaca, Waushara and Wood. |

REGION 4a
(Maximum Rate 1 pt/A, Alternate Years*)



| Includes the following portions of states where Flexstar may be applied: | | |
|--|----------|--|
| Region 4a | Kansas | All areas west of U.S. Highway 281 to the Colorado state line. |
| | Nebraska | All areas that intersect west of U.S. Highway 281 and east of U.S. Highway 83. |

***Note: Refer to the Use Precautions section for additional requirements that must be followed to use Flexstar in Region 4a.**

REGION 5
(Maximum Rate 0.75 pt/A, alternate years)



| Includes the following states or portion of states where Flexstar may be applied: | | |
|---|--------------|---|
| Region 5 | Minnesota | All areas south of U.S. Highway 2 (except those areas in Region 4), plus Betrami, Clearwater, Lake of the Woods, Kittson, Marshall, Pennington, Polk, Red Lake, and Roseau. |
| | North Dakota | All areas east of U.S. Highway 281, except those areas in Region 4. |
| | South Dakota | All areas east of U.S. Highway 281, except those areas in Region 4. |

Flexstar® and the Syngenta logo are trademarks of a Syngenta Group Company.

©2016 Syngenta